



MEETING DATE: 4/21/08

ITEM NO:

8

COUNCIL AGENDA REPORT

DATE: APRIL 9, 2008

TO: MAYOR AND TOWN COUNCIL

FROM: GREG LARSON, TOWN MANAGER

SUBJECT: LANDSCAPE & LIGHTING ASSESSMENT DISTRICTS 1 & 2

- A. ADOPT RESOLUTION PRELIMINARILY APPROVING THE ENGINEER'S REPORT FOR FISCAL YEAR 2008-09
- B. ADOPT RESOLUTION OF INTENTION TO ORDER THE LEVY AND COLLECTION OF ASSESSMENTS FOR LANDSCAPE AND LIGHTING NO. 1-BLACKWELL DRIVE BENEFIT ZONE
- C. ADOPT RESOLUTION OF INTENTION TO ORDER THE LEVY AND COLLECTION OF ASSESSMENTS FOR LANDSCAPE AND LIGHTING DISTRICT NO. 1-KENNEDY MEADOWS BENEFIT ZONE
- D. ADOPT RESOLUTION OF INTENTION TO ORDER THE LEVY AND COLLECTION OF ASSESSMENTS FOR LANDSCAPE AND LIGHTING DISTRICT NO. 1-SANTA ROSA HEIGHTS BENEFIT ZONE
- E. ADOPT RESOLUTION OF INTENTION TO ORDER THE LEVY AND COLLECTION OF ASSESSMENTS FOR LANDSCAPE AND LIGHTING DISTRICT NO. 1-VASONA HEIGHTS BENEFIT ZONE
- F. ADOPT RESOLUTION OF INTENTION TO ORDER THE LEVY AND COLLECTION OF ASSESSMENTS FOR LANDSCAPE AND LIGHTING DISTRICT NO. 1-HILLBROOK DRIVE BENEFIT ZONE
- G. ADOPT RESOLUTION OF INTENTION TO ORDER THE LEVY AND COLLECTION OF ASSESSMENTS FOR LANDSCAPE AND LIGHTING DISTRICT NO. 2-GEMINI COURT BENEFIT ZONE

RECOMMENDATION:

- 1. Adopt Resolution (Attachment 1) preliminarily approving the Engineer's Report (Attachment 2) for fiscal year 2008-09.
- 2. Adopt Resolution (Attachment 3) of intention to order the levy and collection of assessments for Landscape and Lighting District No. 1-Blackwell Drive Benefit Zone.

PREPARED BY: KEVIN ROHANI

Interim Director of Parks and Public Works

N:\B&E\COUNCIL REPORTS\LLD.4207.doc

Reviewed by: RS Assistant Town Manager OK Town Attorney
____ Clerk Administrator SC Finance ____ Community Development

3. Adopt Resolution (Attachment 4) of intention to order the levy and collection of assessments for Landscape and Lighting District No. 1-Kennedy Meadows Benefit Zone.
4. Adopt Resolution (Attachment 5) of intention to order the levy and collection of assessments for Landscape and Lighting District No. 1-Santa Rosa Heights Benefit Zone.
5. Adopt Resolution (Attachment 6) of intention to order the levy and collection of assessments for landscape and Lighting District No. 1-Vasona Heights Benefit Zone.
6. Adopt Resolution (Attachment 7) of intention to order the Levy and collection of assessments for Landscape and Lighting District No. 1-Hillbrook Drive Benefit Zone.
7. Adopt Resolution (Attachment 8) of intention to order the levy and collection of assessments for Landscape and Lighting District No. 2-Gemini Court Benefit Zone.

BACKGROUND:

On April 7, 2008, the Town Council initiated the annual process of renewing the Landscape and Lighting Assessment Districts 1 & 2 for the fiscal year commencing on July 1, 2007. In particular, the Council adopted Resolution No. 2008-029 directing the preparation of the Engineer's Report for the two districts. A copy of the preliminary Engineer's Report is attached hereto and is presented to the Council for its consideration.

DISCUSSION:

In accordance with Resolution No. 2008-029, and pursuant to the requirements of the Landscaping and Lighting Act of 1972, the attached Engineer's Report contains the following information:

- a) plans and specifications of the existing improvements and for proposed new improvements, if any, to be made within the assessment districts or within any zones thereof;
- b) an estimate of the costs of said proposed new improvements, if any, to be made along with the costs of maintenance or servicing, or both, thereof, and of any existing improvements, together with the incidental expenses in connection therewith;
- c) a diagram showing the exterior boundaries of the assessment districts and of any zones within said districts and the lines and dimensions of each lot or parcel of land within the districts as such lot or parcel of land is shown on the County Assessor's map for the fiscal year to which the report applies, each of which lots or parcels of land shall be identified by a distinctive number or letter on said diagram.
- d) a proposed assessment of the total amount of the estimated costs and expenses of the proposed new improvements, upon the several lots or parcels of land in said districts in proportion to the estimated particular and distinct benefits to be received by each of such lots or parcels of land, respectively, from said improvements, including the maintenance or servicing, or both, thereof, and of the expenses incidental thereto.

PAGE 3

MAYOR AND TOWN COUNCIL

SUBJECT: LANDSCAPING AND LIGHTING ASSESSMENT DISTRICTS NO. 1 & 2

APRIL 9, 2008

Thus, if the Council is satisfied with the format and content of the preliminary Engineer's Report, then it should adopt the following seven Resolutions that are attached to this report to continue the process of renewing the assessment districts for FY 08-09.

1. **A Resolution of Preliminary Approval of Engineer's Report...Fiscal Year 2008-2009 -**
This is the Resolution required under Streets & Highways Code Section 22623 which grants preliminary approval of the Engineer's Report for the renewal of the Districts for FY 08-09.
2. **Six Resolutions of Intention to Order the Levy and Collection of Assessments...Fiscal Year 2008-2009** – These resolutions are required under Streets & Highways Code Section 22624 which, among other things, fixes the date and time for the Public (Protest) Hearing on June 2.

The Council may also direct modification be made to the Engineer's Report if it so desires. If however, the Council chooses not to adopt the seven Resolutions, then the renewal process would halt and staff would follow whatever other direction the Council may choose to give. If ultimately the Council were to decide not to renew the assessment districts, then a policy decision would need to be made about whether and how the services currently provided by the districts should be continued.

Presumably, the two options from which the Council could choose would be to either 1) give the responsibility for providing the services back to the property owners within the districts, or 2) assume responsibility for providing the services through the Town's General Fund operating budget.

However, since the districts provide for higher levels of landscaping and lighting services within the specific benefit zones than in other areas of the Town, neither of these two approaches are recommended by staff.

A Notice of Intention to Levy Annual Assessments for Fiscal Year 2008-09 will be mailed to all property owners on May 12, 2008. This notice will also include the public hearing date, time and location. Property owners may file a written protest to the Clerk Administrator at 110 East Main Street, Los Gatos, CA 95030 no later than the public hearing date of June 2, 2008. Notice regarding the public hearing will also be published in the Los Gatos Weekly on May 14, 2008 and May 21, 2008.

CONCLUSION:

It is recommended that the Council adopt the attached seven Resolutions to continue the process of renewing the Landscaping and Lighting Assessment Districts 1 & 2 for Fiscal Year 2008-2009.

PAGE 4

MAYOR AND TOWN COUNCIL

SUBJECT: LANDSCAPING AND LIGHTING ASSESSMENT DISTRICTS NO. 1 & 2

APRIL 9, 2008

ENVIRONMENTAL ASSESSMENT:

Is not a project defined under CEQA, and no further action is required.

FISCAL IMPACT:

There are no direct fiscal impacts on the Town's General Fund as a result of administering the Landscaping & Lighting Assessment Districts. All of the costs associated with the districts are recovered via the assessments levied against the property owners within the districts. Also, there are no proposed increases in any of the parcel assessments for FY 08-09 that would require a ballot vote under Proposition 218.

Attachments:

1. Resolution Preliminarily Approving Engineer's Report
2. Resolution of Intention to Order the Levy and Collection of Assessments - Blackwell Drive Benefit Zone
3. Resolution of Intention to Order the Levy and Collection of Assessments – Kennedy Meadows Benefit Zone
4. Resolution of Intention to Order the Levy and Collection of Assessments – Santa Rosa Heights Benefit Zone
5. Resolution of Intention to Order the Levy and Collection of Assessments – Vasona Heights Benefit Zone
6. Resolution of Intention to Order the Levy and Collection of Assessments – Hillbrook Drive Benefit Zone
7. Resolution of Intention to Order the Levy and Collection of Assessments – Gemini Court Benefit Zone
8. Preliminary Engineer's Report for Fiscal Year 2008-2009

Distribution:

None at this time. Notices of proposed assessments and of the public (protest) hearing will be mailed to each of the property owners within the districts

RESOLUTION 2008

**RESOLUTION OF THE TOWN COUNCIL
OF THE TOWN OF LOS GATOS
PRELIMINARY APPROVING THE ENGINEER'S REPORT FOR
LANDSCAPING AND LIGHTING ASSESSMENT DISTRICTS NO. 1 & 2 FOR
FISCAL YEAR 2008-2009**

RESOLVED, by the Town Council of the Town of Los Gatos, California as follows:

WHEREAS, pursuant to the Landscaping and Lighting Act of 1972, on the 7th day of April, 2008, said Council did adopt its Resolution No. 2008-029 "A Resolution Describing Improvements and Directing Preparation of Engineer's Report For Fiscal Year 2008-2009," for the Town of Los Gatos Landscaping and Lighting Assessment Districts No. 1 & 2, in said Town and did refer the proposed improvements to the Engineer of the Town and did therein direct said Engineer to prepare and file with the Clerk Administrator of said Town a report, in writing, all as therein more particularly described; and

WHEREAS, said Town Engineer prepared and filed with the Clerk Administrator a report in writing as called for in said Resolution No. 2008-029 and under and pursuant to said Act, which report has been presented to this Council for consideration; and

WHEREAS, said Council has duly considered said report and each and every part thereof, and finds that each and every part of said report is sufficient, and that neither said report, nor any part thereof should be modified in any respect.

NOW, THEREFORE, it is hereby found, determined and ordered, as follows:

1. That the plans and specifications for the existing improvements and the proposed new improvements to be made within the assessment districts or within any zone thereof, contained in said report, be, and they are hereby preliminarily approved.

2. That the Engineer's estimate of the itemized and total costs and expenses of said improvements, maintenance and servicing thereof, and of the incidental expenses in connection therewith, contained in said report, be, and each of them are hereby preliminarily approved.

3. That the diagram showing the exterior boundaries of the assessment districts referred to and described in said Resolution No. 2008-029 and also the boundaries of any zones therein, and the lines and dimensions of each lot or parcel of land within said districts as such lot or parcel of land is shown on the County Assessor's maps for the fiscal year to which the report applies, each of which lot or parcel of land has been given a separate number upon said diagram, as contained in said report, be, and it hereby is preliminarily approved.

4. That the proposed assessment of the total amount of the estimated costs and expenses of the proposed improvements upon the several lots or parcels of land in said assessment districts in proportion to the estimated benefits to be received by such lots or parcels, respectively, from said improvements including the maintenance or servicing or both, thereof, and of the expenses incidental thereto, as contained in said report, be, and they are hereby preliminarily approved.

5. That said report shall stand as the Engineer's Report for the purpose of all subsequent proceedings to be had pursuant to said Resolution No. 2008-029. .

PASSED AND ADOPTED by the Town Council of the Town of Los Gatos, California,
at a meeting thereof held on the 21st day of April, 2008 by the following vote:

AYES:

NAYS:

ABSENT:

ABSTAIN:

SIGNED:

MAYOR OF THE TOWN OF LOS GATOS
LOS GATOS, CALIFORNIA

ATTEST:

CLERK ADMINISTRATOR OF THE TOWN OF LOS GATOS
LOS GATOS, CALIFORNIA

RESOLUTION 2008-

**RESOLUTION OF THE TOWN COUNCIL
OF THE TOWN OF LOS GATOS
OF ITS INTENTION TO LEVY AND COLLECT ASSESSMENTS
FOR FISCAL YEAR 2008-2009 IN
LANDSCAPING AND LIGHTING ASSESSMENT DISTRICT NO. 1--
BLACKWELL DRIVE BENEFIT ZONE,
AND TO SET PUBLIC MEETING AND PUBLIC HEARING
TO CONSIDER THE PROPOSED ASSESSMENTS**

WHEREAS, Landscaping and Lighting Assessment District No. 1--Blackwell Drive Benefit Zone is generally located in Tract No. 8306, as generally shown in Part D hereto, and generally consists of the following improvements:

Landscaping and appurtenances in the median
island and the street lights constructed as a part of
Tract No. 8306, Blackwell Drive and National
Avenue.

WHEREAS, on April 7, 2008, the Town Council ordered the District Engineer to prepare and file a report regarding Landscaping and Lighting Assessment District No. 1--Blackwell Drive Benefit Zone, regarding the improvements in the District and proposed assessment to support those improvements; and

WHEREAS, the District Engineer has prepared and filed that report; and

WHEREAS, the Town Council has considered and approved that report; and

WHEREAS, no substantial changes are proposed to be made in the improvements in the District; and

WHEREAS, the Engineer's Report contains a detailed description of the improvements in the District, the boundaries of the District and the benefit zones within the District, and the proposed assessments upon assessable lots and parcels of land within the District; and

WHEREAS, the Town Council intends to consider levying and collecting assessments upon the assessable lots and parcels of land within the District that are equal to those levied and collected in Fiscal Year 2007-2008; and

WHEREAS, the proposed assessment should be set for public hearing in accordance with the Streets and Highways Code,

NOW, THEREFORE, IT IS RESOLVED AS FOLLOWS:

1. The Town Council will consider the levying and collection of assessment in Landscaping and Lighting Assessment District No. 1--Blackwell Drive Benefit Zone at a public hearing Monday, June 2, 2008, at 7:00 P.M., in the Town Council Chambers at Civic Center, 110 East Main Street, Los Gatos, California, when all interested persons may come and be heard. This hearing may be continued from time to time.
2. Any person wishing to protest the levy and collection of assessments may do so by filing a written protest with the Clerk Administrator at 110 E. Main Street, Los Gatos, CA 95030, before the close of the public hearing on June 2, 2008, or as it may be continued from time to time. Any such written protests must state all grounds of objection and a description to the property owned by the person making the protest sufficient to identify the property owned by that person.
3. The Clerk Administrator is ordered to cause notice of the hearing to be published once in the Los Gatos Weekly Times at least 10 days before the public hearing.
4. The Clerk Administrator is further ordered to cause notice of the public hearing to be mailed to the owners of assessable lots and parcels within the district at least 10 days before the public hearing.

PASSED AND ADOPTED at a regular meeting of the Town Council of the Town of Los Gatos held on the 21st day of April, 2008 by the following vote:

COUNCIL MEMBERS:

AYES:

NAYS:

ABSENT:

ABSTAIN:

SIGNED:

MAYOR OF THE TOWN OF LOS GATOS
LOS GATOS, CALIFORNIA

ATTEST:

CLERK ADMINISTRATOR OF THE TOWN OF LOS GATOS
LOS GATOS, CALIFORNIA

RESOLUTION 2008

**RESOLUTION OF THE TOWN COUNCIL
OF THE TOWN OF LOS GATOS
OF ITS INTENTION TO LEVY AND COLLECT ASSESSMENTS
FOR FISCAL YEAR 2008-2009 IN
LANDSCAPING AND LIGHTING ASSESSMENT DISTRICT NO. 1--
KENNEDY MEADOWS BENEFIT ZONE,
AND TO SET PUBLIC MEETING AND PUBLIC HEARING
TO CONSIDER THE PROPOSED ASSESSMENTS**

WHEREAS, Landscaping and Lighting Assessment District No. 1--Kennedy Meadows Benefit Zone is generally located in Tract No. 8612, as generally shown in Part D hereto, and generally consists of the following improvements:

The maintenance of trees, landscaping, irrigation systems, trail and street lights within open space areas (Parcels A and B) and along Kennedy Court and Forrester Court, as shown on the approved improvement for Tract No. 8612, Los Gatos, California and the riparian and wetlands area described in the report by H. T. Harvey Associates, dated November 11, 1994.

WHEREAS, on April 7, 2008 the Town Council ordered the District Engineer to prepare and file a report regarding Landscaping and Lighting Assessment District No. 1--Kennedy Meadows Benefit Zone, regarding the improvements in the District and proposed assessment to support those improvements; and

WHEREAS, the District Engineer has prepared and filed that report; and

WHEREAS, the Town Council has considered and approved that report; and

WHEREAS, no substantial changes are proposed to be made in the improvements in the district; and

WHEREAS, the Engineer's Report contains a detailed description of the improvements in the District, the boundaries of the District and the benefit zones within the District, and the proposed assessments upon assessable lots and parcels of land within the District; and

WHEREAS, the Town Council intends to consider levying and collecting assessments upon the assessable lots and parcels of land within the District that equal to those levied and collected in Fiscal Year 2007-2008; and

WHEREAS, the proposed assessment should be set for public hearing in accordance with the Streets and Highways Code,

NOW, THEREFORE, IT IS RESOLVED AS FOLLOWS:

1. The Town Council will consider the levying and collection of assessment in Landscaping and Lighting Assessment District No. 1--Kennedy Meadows Benefit Zone at a public hearing Monday, June 2, 2008, at 7:00 P. M., in the Town Council Chambers at Civic Center, 110 East Main Street, Los Gatos, California, when all interested persons may come and be heard. This hearing may be continued from time to time.
2. Any person wishing to protest the levy and collection of assessments may do so by filing a written protest with the Clerk Administrator at 110 E. Main Street, Los Gatos, CA 95032, before the close of the public hearing on June 2, 2008, or as it may be continued from time to time. Any such written protests must state all grounds of objection and a description to the property owned by the person making the protest sufficient to identify the property owned by that person.
3. The Clerk Administrator is ordered to cause notice of the hearing to be published once in the Los Gatos Weekly Times at least 10 days before the public hearing.
4. The Clerk Administrator is further ordered to cause notice of the public hearing to be mailed to the owners of assessable lots and parcels within the district at least 10 days before the public hearing.

PASSED AND ADOPTED at a regular meeting of the Town Council of the
Town of Los Gatos held on the 21st day of April, 2008 by the following vote:

COUNCIL MEMBERS:

AYES:

NAYS:

ABSENT:

ABSTAIN:

SIGNED:

MAYOR OF THE TOWN OF LOS GATOS
TOWN OF LOS GATOS

ATTEST:

CLERK ADMINISTRATOR OF THE TOWN OF LOS GATOS
TOWN OF LOS GATOS

RESOLUTION 2008-

**RESOLUTION OF THE TOWN COUNCIL
OF THE TOWN OF LOS GATOS
OF ITS INTENTION TO LEVY AND COLLECT ASSESSMENTS
FOR FISCAL YEAR 2008-2009 IN
LANDSCAPING AND LIGHTING ASSESSMENT DISTRICT NO. 1--
SANTA ROSA HEIGHTS BENEFIT ZONE,
AND TO SET PUBLIC MEETING AND PUBLIC HEARING
TO CONSIDER THE PROPOSED ASSESSMENTS**

WHEREAS, Landscaping and Lighting Assessment District No. 1--Santa Rosa Heights Benefit Zone is generally located in Tract No. 8400, as generally shown in Part D hereto, and generally consists of the following improvements:

Open space and a maintained trail constructed as a
part of Tract No. 8400, Santa Rosa Drive and
Shannon Road.

WHEREAS, on April 7, 2008, the Town Council ordered the District Engineer to prepare and file a report regarding Landscaping and Lighting Assessment District No. 1--Santa Rosa Heights Benefit Zone, regarding the improvements in the District and proposed assessment to support those improvements; and

WHEREAS, the District Engineer has prepared and filed that report; and

WHEREAS, the Town Council has considered and approved that report; and

WHEREAS, no substantial changes are proposed to be made in the improvements in the District; and

WHEREAS, the Engineer's Report contains a detailed description of the improvements in the District, the boundaries of the District and the benefit zones within the District, and the proposed assessments upon assessable lots and parcels of land within the District; and

WHEREAS, the Town Council intends to consider levying and collecting assessments upon the assessable lots and parcels of land within the District that are equal to those levied and collected in Fiscal Year 2007-2008; and

WHEREAS, the proposed assessment should be set for public hearing in accordance with the Streets and Highways Code,

NOW, THEREFORE, IT IS RESOLVED AS FOLLOWS:

1. The Town Council will consider the levying and collection of assessment in Landscaping and Lighting Assessment District No. 1--Santa Rosa Heights Benefit Zone at a public hearing Monday, June 2, 2008, at 7:00 P. M., in the Town Council Chambers at Civic Center, 110 East Main Street, Los Gatos, California, when all interested persons may come and be heard. This hearing may be continued from time to time.
2. Any person wishing to protest the levy and collection of assessments may do so by filing a written protest with the Clerk Administrator at 110 E. Main Street, Los Gatos, CA 95030, before the close of the public hearing on June 2, 2008, or as it may be continued from time to time. Any such written protests must state all grounds of objection and a description to the property owned by the person making the protest sufficient to identify the property owned by that person.
3. The Clerk Administrator is ordered to cause notice of the hearing to be published once in the Los Gatos Weekly Times at least 10 days before the public hearing.
4. The Clerk Administrator is further ordered to cause notice of the public hearing to be mailed to the owners of assessable lots and parcels within the district at least 10 days before the public hearing.

PASSED AND ADOPTED at a regular meeting of the Town Council of the Town of Los Gatos held on the 21st day of April, 2008, by the following vote:

COUNCIL MEMBERS:

AYES:

NAYS:

ABSENT:

ABSTAIN:

SIGNED:

MAYOR OF THE TOWN OF LOS GATOS
LOS GATOS, CALIFORNIA

ATTEST:

CLERK ADMINISTRATOR OF THE TOWN OF LOS GATOS
LOS GATOS, CALIFORNIA

RESOLUTION 2008-

**RESOLUTION OF THE TOWN COUNCIL
OF THE TOWN OF LOS GATOS
OF ITS INTENTION TO LEVY AND COLLECT ASSESSMENTS
FOR FISCAL YEAR 2008-2009 IN
LANDSCAPING AND LIGHTING ASSESSMENT DISTRICT NO. 1--
VASONA HEIGHTS BENEFIT ZONE,
AND TO SET PUBLIC MEETING AND PUBLIC HEARING
TO CONSIDER THE PROPOSED ASSESSMENTS**

WHEREAS, Landscaping and Lighting Assessment District No. 1--Vasona Heights Benefit Zone is generally located in Tract No. 8280, as generally shown in Part D hereto, and generally consists of the following improvements:

The maintenance of trees, landscaping, irrigation systems, trail, emergency access, and retaining wall within open space areas, as shown on the approved improvement for Tract No. 8280, Los Gatos, California.

WHEREAS, on April 7, 2008, the Town Council ordered the District Engineer to prepare and file a report regarding Landscaping and Lighting Assessment District No. 1--Vasona Heights Benefit Zone, regarding the improvements in the District and proposed assessment to support those improvements; and

WHEREAS, the District Engineer has prepared and filed that report; and

WHEREAS, the Town Council has considered and approved that report; and

WHEREAS, no substantial changes are proposed to be made in the improvements in the District; and

WHEREAS, the Engineer's Report contains a detailed description of the improvements in the District, the boundaries of the District and the benefit zones within the District, and the proposed assessments upon assessable lots and parcels of land within the District; and

WHEREAS, the Town Council intends to consider levying and collecting assessments upon the assessable lots and parcels of land within the District that are equal to those levied and collected in Fiscal Year 2007-2008; and

WHEREAS, the proposed assessment should be set for public hearing in accordance with the Streets and Highways Code,

NOW, THEREFORE, IT IS RESOLVED AS FOLLOWS:

1. The Town Council will consider the levying and collection of assessment in Landscaping and Lighting Assessment District No. 1--Vasona Heights Benefit Zone at a public hearing Monday, June 2, 2008, at 7:00 P.M., in the Town Council Chambers at Civic Center, 110 East Main Street, Los Gatos, California, when all interested persons may come and be heard. This hearing may be continued from time to time.
2. Any person wishing to protest the levy and collection of assessments may do so by filing a written protest with the Clerk Administrator at 110 E. Main Street, Los Gatos, CA 95030, before the close of the public hearing on June 2, 2008, or as it may be continued from time to time. Any such written protests must state all grounds of objection and a description to the property owned by the person making the protest sufficient to identify the property owned by that person.
3. The Clerk Administrator is ordered to cause notice of the hearing to be published once in the Los Gatos Weekly Times at least 10 days before the public hearing.
4. The Clerk Administrator is further ordered to cause notice of the public hearing to be mailed to the owners of assessable lots and parcels within the district at least 10 days before the public hearing.

PASSED AND ADOPTED at a regular meeting of the Town Council of the
Town of Los Gatos held on the 21st day of April, 2008, by the following vote:

COUNCIL MEMBERS:

AYES:

NAYS:

ABSENT:

ABSTAIN:

SIGNED:

MAYOR OF THE TOWN OF LOS GATOS
TOWN OF LOS GATOS

ATTEST:

CLERK ADMINISTRATOR OF THE TOWN OF LOS GATOS
TOWN OF LOS GATOS

RESOLUTION 2008

RESOLUTION OF THE TOWN COUNCIL
OF THE TOWN OF LOS GATOS
OF ITS INTENTION TO LEVY AND COLLECT ASSESSMENTS
FOR FISCAL YEAR 2008-2009 IN
LANDSCAPING AND LIGHTING ASSESSMENT DISTRICT NO. 1--
HILLBROOK BENEFIT ZONE
AND TO SET PUBLIC HEARING CONSIDERING
THE PROPOSED ASSESSMENTS

WHEREAS, Landscaping and Lighting Assessment District No. 1--Hillbrook Benefit Zone is generally located along Fairmead Lane and Hillbrook Drive, as generally shown in Part D hereto, and generally consists of the following improvements:

Landscaping, turf, lighting and appurtenances on Assessor's Parcel Number 523-11-028, located at the southeast corner of Blossom Hill Road and Hillbrook Drive.

WHEREAS, on April 7, 2008, the Town Council ordered the District Engineer to prepare and file a report regarding Landscaping and Lighting Assessment District No. 1--Hillbrook Benefit Zone, regarding the improvements in the District and proposed assessment to support those improvements; and

WHEREAS, the District Engineer has prepared and filed that report; and

WHEREAS, the Town Council has considered and approved that report; and

WHEREAS, the Engineer's Report contains a detailed description of the improvements in the District, the boundaries of the District, and the proposed assessments upon assessable lots and parcels of land within the District; and

WHEREAS, the Town Council intends to consider levying and collecting assessments upon the assessable lots and parcels of land within the District, and the proposed assessments will be equal to those assessed in Fiscal Year 2007-2008; and

WHEREAS, these proposed assessment should be set for public hearing in accordance with the Streets and Highways Code,

NOW, THEREFORE, IT IS RESOLVED AS FOLLOWS:

1. The Town Council will consider the levying and collection of assessment in Landscaping and Lighting Assessment District No. 1--Hillbrook Benefit Zone at a public hearing Monday, June 2, 2008, at 7:00 P. M., in the Town Council Chambers at Civic Center, 110 East Main Street, Los Gatos, California, when all interested persons may come and be heard. This hearing may be continued from time to time.
2. Any person wishing to protest the levy and collection of assessments may do so by filing a written protest with the Clerk Administrator, at 110 E. Main Street, Los Gatos, CA 95030, before the close of the public hearing on June 2, 2008, or as may be continued from time to time. Any such written protests must state all grounds of objection and a description to the property owned by the person making the protest sufficient to identify the property owned by that person.
3. The Clerk Administrator is ordered to cause notice of the hearing to be published once in the Los Gatos Weekly Times at least 10 days before the public hearing.
4. The Clerk Administrator is further ordered to cause notice of the public hearing to be mailed to the owners of assessable lots and parcels within the district at least 10 days before the public hearing.

PASSED AND ADOPTED at a regular meeting of the Town Council of the Town of Los Gatos held on the 21st day of April, 2008 by the following vote:

COUNCIL MEMBERS:

AYES:

NAYS:

ABSENT:

ABSTAIN:

SIGNED:

MAYOR OF THE TOWN OF LOS GATOS
TOS, CALIFORNIA

ATTEST:

CLERK ADMINISTRATOR OF THE TOWN OF LOS GATOS
LOS GATOS, CALIFORNIA

RESOLUTION 2008

**RESOLUTION OF THE TOWN COUNCIL
OF THE TOWN OF LOS GATOS
OF ITS INTENTION TO LEVY AND COLLECT ASSESSMENTS
FOR FISCAL YEAR 2008-2009 IN
LANDSCAPING AND LIGHTING ASSESSMENT DISTRICT NO. 2--
GEMINI COURT BENEFIT ZONE,
AND TO SET PUBLIC MEETING AND PUBLIC HEARING
TO CONSIDER THE PROPOSED ASSESSMENTS**

WHEREAS, Landscaping and Lighting Assessment District No. 2--Gemini Court Benefit Zone is generally located in Tract No. 8439, as generally shown in Part D hereto, and generally consists of the following improvements:

Landscaping and appurtenances in the landscape strips and the street lights constructed as a part of Tract No. 8439, Gemini Court and Blossom Hill Road.

WHEREAS, on April 7, 2008, the Town Council ordered the District Engineer to prepare and file a report regarding Landscaping and Lighting Assessment District No. 2--Gemini Court Benefit Zone, regarding the improvements in the District and proposed assessment to support those improvements; and

WHEREAS, the District Engineer has prepared and filed that report; and

WHEREAS, the Town Council has considered and approved that report; and

WHEREAS, no substantial changes are proposed to be made in the improvements in the District; and

WHEREAS, the Engineer's Report contains a detailed description of the improvements in the District, the boundaries of the District and the benefit zones within the District, and the proposed assessments upon assessable lots and parcels of land within the District; and

WHEREAS, the Town Council intends to consider levying and collecting assessments upon the assessable lots and parcels of land within the District that are equal to those levied and collected in Fiscal Year 2007-2008; and

WHEREAS, the proposed assessment should be set for public hearing in accordance with the Streets and Highways Code,

NOW, THEREFORE, IT IS RESOLVED AS FOLLOWS:

1. The Town Council will consider the levying and collection of assessment in Landscaping and Lighting Assessment District No. 2--Gemini Court Benefit Zone at a public hearing Monday, June 2, 2008, at 7:00 P. M., in the Town Council Chambers at Civic Center, 110 East Main Street, Los Gatos, California, when all interested persons may come and be heard. This hearing may be continued from time to time.
2. Any person wishing to protest the levy and collection of assessments may do so by filing a written protest with the Clerk Administrator at 110 E. Main Street, Los Gatos, CA 95030, before the close of the public hearing on June 2, 2008, or as it may be continued from time to time. Any such written protests must state all grounds of objection and a description to the property owned by the person making the protest sufficient to identify the property owned by that person.
3. The Clerk Administrator is ordered to cause notice of the hearing to be published once in the Los Gatos Weekly Times at least 10 days before the public hearing.
4. The Clerk Administrator is further ordered to cause notice of the public hearing to be mailed to the owners of assessable lots and parcels within the district at least 10 days before the public hearing.

PASSED AND ADOPTED at a regular meeting of the Town Council of the Town of Los Gatos held on the 21st day of April, 2008 by the following vote:

COUNCIL MEMBERS:

AYES:

NAYS:

ABSENT:

ABSTAIN:

SIGNED:

MAYOR OF THE TOWN OF LOS GATOS
LOS GATOS, CALIFORNIA

ATTEST:

CLERK ADMINISTRATOR OF THE TOWN OF LOS GATOS
LOS GATOS, CALIFORNIA



**Landscaping and Lighting
Assessment Districts No. 1 and 2**

**Fiscal Year
2008-2009**

ENGINEER'S REPORT

ENGINEER'S REPORT

LANDSCAPING AND LIGHTING ASSESSMENT DISTRICT NO. 1 AND 2

(Pursuant to the Landscape and Lighting Act of 1972)

The Engineer of Work respectfully submits the enclosed report as directed by the Town Council.

KEVIN ROHANI
Engineer of Work

DATE


I HEREBY CERTIFY that the enclosed Engineer's Report, with Assessment and Assessment Diagram thereto attached, was filed with me on the _____ day of _____ 2008

CLERK ADMINISTRATOR, Town of Los Gatos
Santa Clara County, California

I HEREBY CERTIFY that the enclosed Engineer's Report, with Assessment and Assessment Diagram thereto attached, was approved and confirmed by the Town Council of the Town of Los Gatos, California on the _____ day of _____, 2008, by Resolution No. 2008-_____.

CLERK ADMINISTRATOR, Town of Los Gatos
Santa Clara County, California

I HEREBY CERTIFY that the enclosed Engineer's Report, with Assessment and Assessment Diagram thereto attached, was filed with the County Assessor of the County of Santa Clara on the _____ day of _____, 2008.



**Landscaping and Lighting
Assessment District No. 1**

**BLACKWELL DRIVE
BENEFIT ZONE**

**Fiscal Year
2008-2009**

ENGINEER'S REPORT

ENGINEER'S REPORT

FISCAL YEAR 2008-2009

LANDSCAPING AND LIGHTING ASSESSMENT DISTRICT NO. 1

(Pursuant to the Landscaping and Lighting Act of 1972)

BLACKWELL DRIVE BENEFIT ZONE

Kevin Rohani, Engineer of Work for Landscaping and Lighting Assessment District No. 1, Town of Los Gatos, Santa Clara County, California, makes this report, as directed by the Town Council, pursuant to Section 22566, et seq. of the Streets and Highways Code (Landscaping and Lighting Act of 1972).

The improvements that are the subject of this report are briefly described as follows:

Maintaining the landscaping in the median island constructed as a part of Tract No. 8306 and maintaining the street lights installed along Blackwell Drive and National Avenue as a part of Tract No. 8306.

This report consists of four parts, as follows:

PART A: Plans and specifications for the improvements are filed in the Clerk Department. Although separately bound, the plans and specifications are a part of this report and are included in it by reference.

PART B: An estimate of the cost of the improvements.

PART C: An assessment of the estimated cost of the improvements on each benefited parcel within the assessment district, the method by which the Engineer of Work has determined the proposed assessment against each parcel, and a list of the owners of real property within this assessment district, as shown on the last equalized assessment roll for taxes, or as known to the Clerk Administrator.

PART D: A diagram showing all of the parcels of real property within this assessment district. The diagram is keyed to Part C by assessment number.

Respectfully submitted,

KEVIN ROHANI
Interim Director of Parks and Public Works
Engineer of Work

DATE

PART A

FISCAL YEAR 2008-2009

PLANS, SPECIFICATIONS AND REPORTS

BLACKWELL DRIVE BENEFIT ZONE

Plans and specifications for the improvements are those prepared by Greg G. Ing, and Associates, dated February 16, 1990. These plans and specifications have been filed separately in the Clerk Department of the Town of Los Gatos and are incorporated in the Report by reference.

PART B
ESTIMATE OF THE COST OF IMPROVEMENTS
FISCAL YEAR 2008-2009
BLACKWELL DRIVE BENEFIT ZONE

FISCAL YEAR 2007-2008 REVENUE

1. Fund Balance From 2006-2007	\$ 3,130
2. 2007-2008 Assessment	3,160
3. 2007-2008 Interest	40
TOTAL REVENUE	\$ 6,330

FISCAL YEAR 2007-2008 ESTIMATED EXPENSES

1. Landscape contractor	\$ 1,730
2. Publication & notification charges - (legal)	350
3. Santa Clara County collection fee	30
4. Light pole maintenance	120
5. PG&E - (electric)	130
6. San Jose Water Company - (water)	400
7. Town administrative charges	460
TOTAL EXPENSES FOR 2007-08	\$ 3,220

FISCAL YEAR 2008-2009 REVENUE

1. Fund Balance From 2007-2008	\$ 3,110
2. 2008-2009 Assessment	3,160
3. 2008-2009 Interest	40
TOTAL ESTIMATED REVENUE	\$ 6,310

FISCAL YEAR 2008-2009 ESTIMATED EXPENSES

1. Landscape contractor	\$ 1,730
2. Santa Clara County collection fee	30
3. Publication & notification charges	350
4. San Jose Water Company - (water)	400
5. Light pole maintenance	120
6. PG&E - (electric)	130
7. Town administrative charges	460
TOTAL ESTIMATED EXPENSES FOR 2008-2009	\$ 3,220
BALANCE TO CARRY FORWARD TO 2009-2010	\$ 3,090

PART C

ASSESSMENT ROLL FISCAL YEAR 2008-2009

BLACKWELL DRIVE BENEFIT ZONE

Special Assessment No.	Amount of Assessment	Property Description
Lot 1	\$632	424-12-123
Lot 2	632	424-12-124
Lot 3	632	424-12-125
Lot 4	632	424-12-126
Lot 5	632	424-12-127
Total Assessment:	3,160	

The lines and dimensions of each parcel are those shown on the maps of the County Assessor of the County of Santa Clara and the County assessment roll.

METHOD OF APPORTIONMENT OF ASSESSMENT

The total amount of the assessment was apportioned equally to all the lots within the Blackwell Drive Benefit Zone of Landscaping and Lighting Assessment District No. 1.

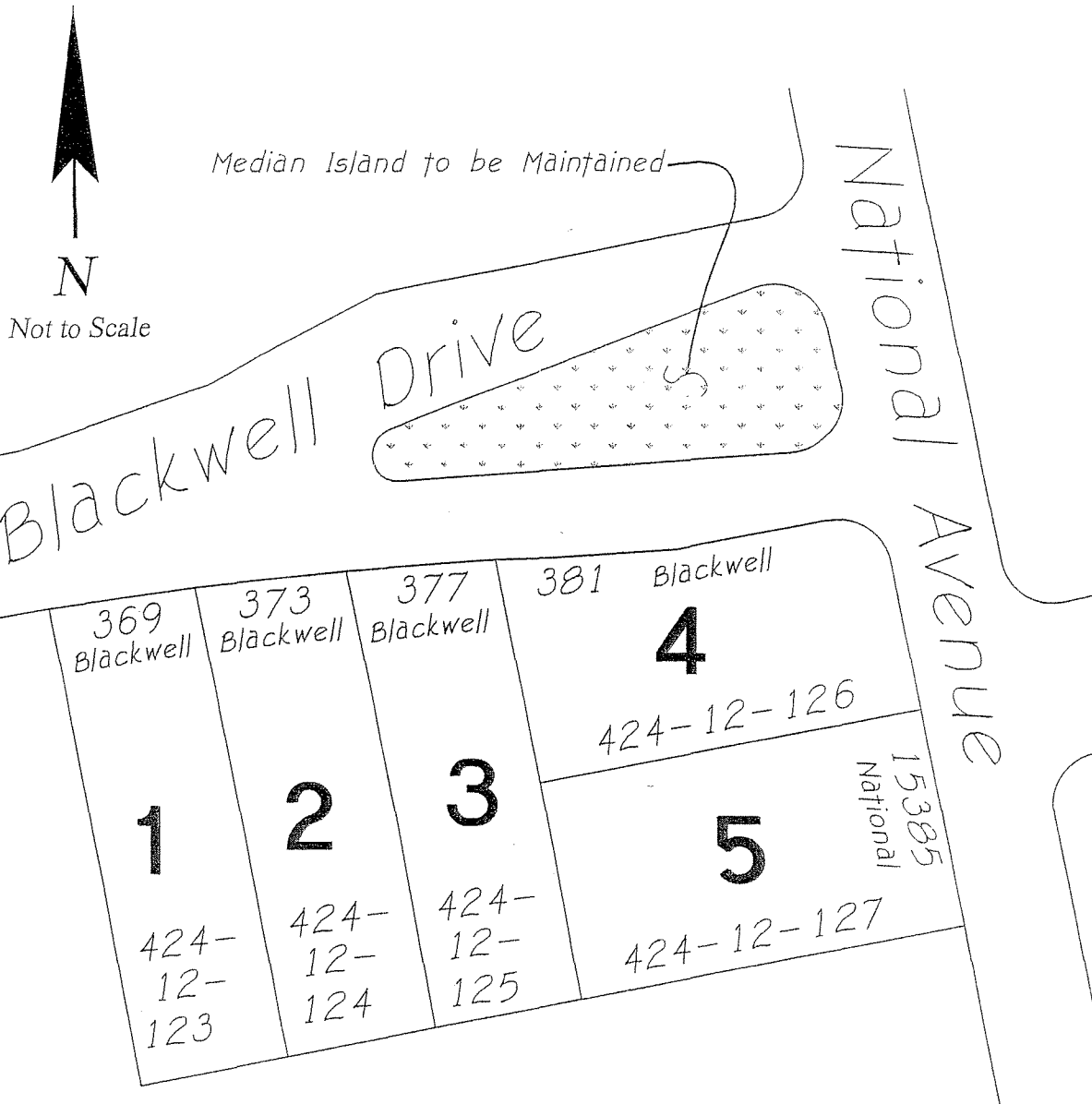
BLACKWELL DRIVE BENEFIT ZONE

PROPERTY OWNERS LIST

424-12-123	Malone, James H. and Paula
424-12-124	Byungwook, An
424-12-125	Given, Leonard L. and Louise E.
424-12-126	Kwiatkowski, Valerie L.
424-12-127	Moradi, Mostafa


PART D

Assessment Diagram



Landscaping & Lighting
Assessment District No.1

Blackwell Drive Benefit Zone



**Landscaping and Lighting
Assessment District No. 1**

**KENNEDY MEADOWS
BENEFIT ZONE**

**Fiscal Year
2008-2009**

ENGINEER'S REPORT

**ENGINEER'S REPORT
FISCAL YEAR 2008-2009**

LANDSCAPING AND LIGHTING ASSESSMENT DISTRICT NO. 1
(Pursuant to the Landscaping and Lighting Act of 1972)

KENNEDY MEADOWS BENEFIT ZONE

Kevin Rohani, Engineer of Work for Landscaping and Lighting Assessment District No. 1-- Kennedy Meadows Benefit Zone, Town of Los Gatos, Santa Clara County, California, makes this report, as directed by the Town Council, pursuant to Section 22566, et seq. of the Streets and Highways Code (Landscaping and Lighting Act of 1972).

The improvements that are the subject of this report are briefly described as follows:

The maintenance of trees, landscaping, irrigation systems, trail and street lights within open space areas (Parcels A and B) and along Kennedy Court and Forrester Court, as shown on the approved improvement for Tract No. 8612, Los Gatos, California and the riparian and wetlands area described in the report by H. T. Harvey Associates, dated November 11, 1994.

This report consists of four parts, as follows:

- PART A: Plans and specifications for the improvements and the report by H. T. Harvey Associates are filed in the Clerk Department. Although separately bound, the plans, specifications and H.T. Harvey report are a part of this report and are included in it by reference.
- PART B: An estimate of the cost of the improvements, including interest on the funds advanced to the benefit zone by the Town.
- PART C: An assessment of the estimated cost of the improvements on each benefited parcel within the assessment district, the method by which the Engineer of Work has determined the amount proposed to be assessed against each parcel, and a list of the owners of real property within this assessment district, as shown on the last equalized assessment roll for taxes, or as known to the Clerk Administrator.
- PART D: A diagram showing all of the parcel of real property within this assessment district. The diagram is keyed to Part C by assessment number.

Respectfully submitted,

KEVIN ROHANI
Interim Director of Parks and Public Works
Engineer of Work

DATE

PART A

FISCAL YEAR 2008-2009

PLANS, SPECIFICATIONS AND REPORTS

KENNEDY MEADOWS BENEFIT ZONE

Plans and specifications for the improvements are those prepared by Nowack and Associates, Civil Engineers, dated September 21, 1994, their job number 90-263C, pages 1 - 11. These plans and specifications have been filed separately in the Clerk Department of the Town of Los Gatos and are incorporated in the Report by reference.

The wetlands mitigation and monitoring plan was prepared by H.T. Harvey & Associates, Ecological Consultants, dated November 11, 1994, their file number 733-04, 11 pages. A revised wetlands mitigation plan is contained in a letter to the U.S. Army Corp of Engineers and California Regional Water Quality Control Board dated August 30, 1995 and as-built plans in a letter dated February 21, 1995. The original report and letters have been filed separately in the Clerk Department of the Town of Los Gatos and are incorporated in this Report by reference.

PART B
ESTIMATE OF THE COST OF IMPROVEMENTS
FISCAL YEAR 2008-2009
KENNEDY MEADOWS BENEFIT ZONE

FISCAL YEAR 2007-2008 REVENUE

1. Fund Balance From 2006-2007	\$ 8,208
2. 2007-2008 Assessment	10,275
3. 2007-2008 Interest	<u>120</u>
TOTAL REVENUE	\$ 18,603

FISCAL YEAR 2007-2008 ESTIMATED EXPENSES

1. Landscape contractor	\$ 4,600
2. Publication & notification charges - (legal)	300
3. Santa Clara County collection fee	100
4. San Jose Water Company – (water)	550
5. Weed Abatement	1,000
6. Town administrative charges	<u>1,510</u>
TOTAL EXPENSES FOR 2007-2008	\$ 8,060

FISCAL YEAR 2008-2009 REVENUE

1. Fund Balance From 2007-2008	\$ 10,543
2. 2008-2009 Assessment	10,275
3. 2008-2009 Interest	<u>100</u>
TOTAL ESTIMATED REVENUE	\$ 20,918

FISCAL YEAR 2008-2009 ESTIMATED EXPENSES

1. Landscape contractor	\$ 4,600
2. Publication and notification charges - (legal)	300
3. Santa Clara County collection fee	100
4. San Jose Water Company - (water)	550
5. Weed abatement	1,000
6. Town administrative charges	<u>1,510</u>
TOTAL ESTIMATED EXPENSES FOR 2008-2009	\$ 8,060
BALANCE TO CARRY FORWARD TO 2009-2010	<u><u>\$ 12,858</u></u>

PART C

ASSESSMENT ROLL FISCAL YEAR 2008-2009

KENNEDY MEADOWS BENEFIT ZONE

Special Assessment No.	Amount of Assessment	Property Description
Lot 1	\$685.00	532-18-050
Lot 2	685.00	532-18-049
Lot 3	685.00	532-18-048
Lot 4	685.00	532-18-047
Lot 5	685.00	532-18-052
Lot 6	685.00	532-18-063
Lot 7	685.00	532-18-062
Lot 8	685.00	532-18-061
Lot 9	685.00	532-18-060
Lot 10	685.00	532-18-059
Lot 11	685.00	532-18-058
Lot 12	685.00	532-18-057
Lot 13	685.00	532-18-056
Lot 14	685.00	532-18-055
Lot 15	685.00	532-18-054
Total Assessment:	\$10,275	

The lines and dimensions of each parcel are those shown on the maps of the County Assessor of the County of Santa Clara and the County assessment roll.

METHOD OF APPORTIONMENT OF ASSESSMENT

The total amount of the assessment was apportioned equally to all the lots within Kennedy Meadows Benefit Zone of Landscaping and Lighting Assessment District No. 1.

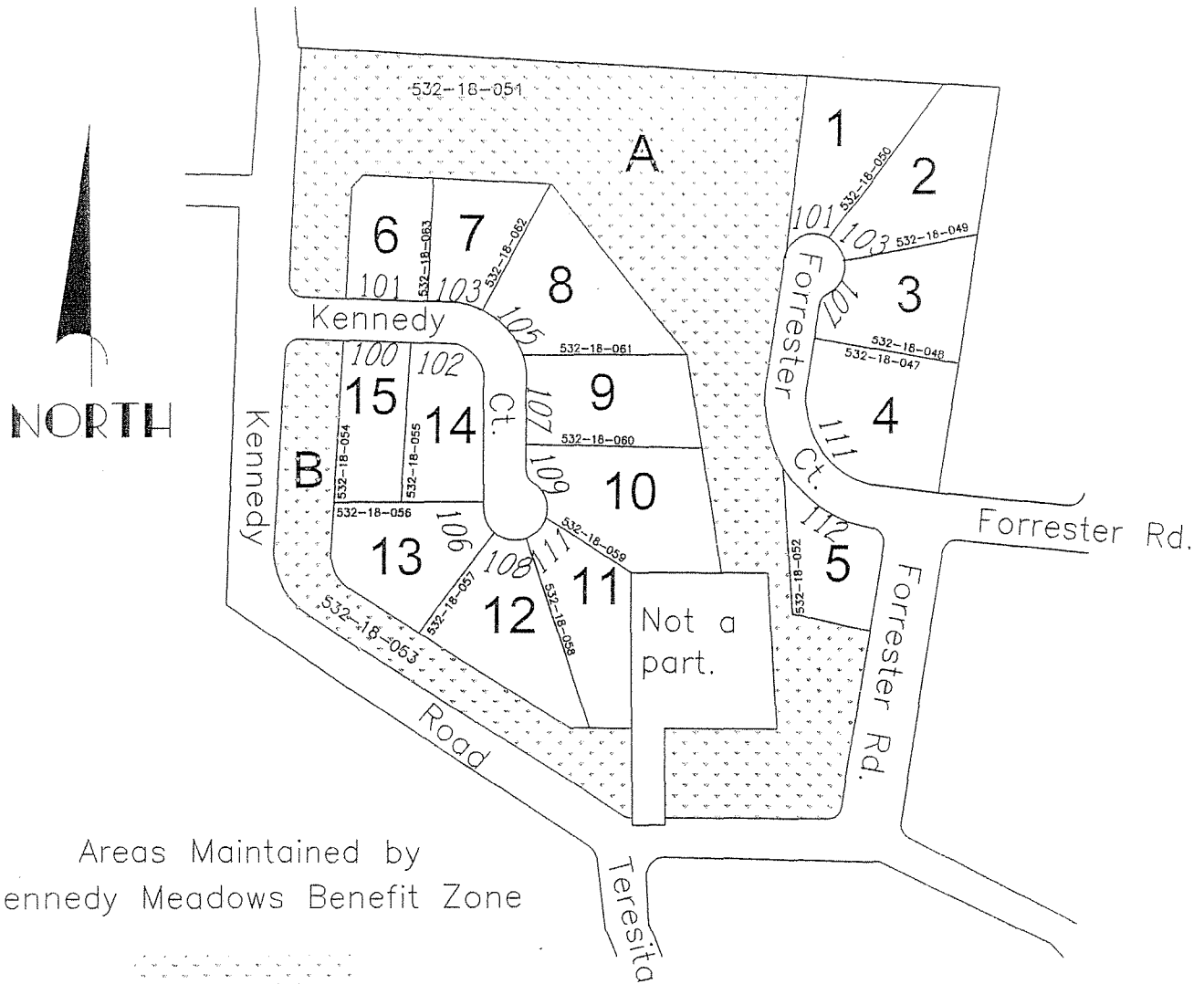
KENNEDY MEADOWS BENEFIT ZONE

PROPERTY OWNERS LIST

532-18-047	Diamond, Jr. William and Susan
532-18-048	Wiederhold, Robert P. and Melinda A., Trustee
532-18-049	Daboll, Peter and Karen
532-18-050	Dodson, Elizabeth K. and Hirschman, William F.
532-18-052	Montecillo, Normando M. and Lena S., Trustee
532-18-054	Hacker, Mark K.
532-18-055	Suzuki, Martin T. and Jeanette W.
532-18-056	Jasper, Michael A.
532-18-057	Beer, James A and Lael L. Trust
532-18-058	Cali, Alfred and Lori
532-18-059	Humphries, Simon A. and Sheila H.
532-18-060	Merritt Trust
532-18-061	Schenkel, Scott and Kimberly
532-18-062	Van Dick, Steven M. and Deborah A., Trustee
532-18-063	Thomas, Kendra W. and Anne-Marie


PART D

Assessment Diagram



Areas Maintained by
Kennedy Meadows Benefit Zone

Landscaping & Lighting
Assessment District No. 1
KENNEDY MEADOWS BENEFIT ZONE



**Landscaping and Lighting
Assessment District No. 1**

**SANTA ROSA HEIGHTS
BENEFIT ZONE**

**Fiscal Year
2008-2009**

ENGINEER'S REPORT

ENGINEER'S REPORT

FISCAL YEAR 2008-2009

LANDSCAPING AND LIGHTING ASSESSMENT DISTRICT NO. 1

(Pursuant to the Landscaping and Lighting Act of 1972)

SANTA ROSA HEIGHTS BENEFIT ZONE

Kevin Rohani, Engineer of Work for Landscaping and Lighting Assessment District No. 1-- Santa Rosa Heights Benefit Zone, Town of Los Gatos, Santa Clara County, California, makes this report, as directed by the Town Council, pursuant to Section 22566, et seq. of the Streets and Highways Code (Landscaping and Lighting Act of 1972).

The improvements that are the subject of this report are briefly described as follows:

The maintenance of trees, landscaping, trail and retaining walls, as shown on the approved improvement plans for Tract No. 8400, Los Gatos, California.

This report consists of four parts, as follows:

- PART A: Plans and specifications for the improvements are filed in the Clerk Department. Although separately bound, the plans and specifications are a part of this report and are included in it by reference.
- PART B: An estimate of the cost of the improvements.
- PART C: An assessment of the estimated cost of the improvements on each benefited parcel within the assessment district, the method by which the Engineer of Work has determined the amount proposed to be assessed against each parcel, and a list of the owners of real property within this assessment district, as shown on the last equalized assessment roll for taxes, or as known to the Clerk Administrator.
- PART D: A diagram showing all of the parcel of real property within this assessment district. The diagram is keyed to Part C by assessment number.

Respectfully submitted,

KEVIN ROHANI
Interim Director of Parks and Public Works
Engineer of Work

DATE

PART A

FISCAL YEAR 2008-2009

PLANS, SPECIFICATIONS AND REPORTS

SANTA ROSA HEIGHTS BENEFIT ZONE

Plans and specifications for the improvements are those prepared by Nowack & Associates, dated February 1991, their job number 90-295. These plans and specifications have been filed separately in the Clerk Department of the Town of Los Gatos and are incorporated in the Report by reference.

PART B
ESTIMATE OF THE COST OF IMPROVEMENTS
FISCAL YEAR 2008-2009
SANTA ROSA HEIGHTS BENEFIT ZONE

FISCAL YEAR 2007-2008 REVENUE

1. Fund Balance From 2006-2007	\$ 62,512
2. 2007-2008 Assessment	4,500
3. 2007-2008 Interest	<u>2,000</u>
TOTAL REVENUE	\$ 69,012

FISCAL YEAR 2007-2008 ESTIMATED EXPENSES

1. Landscape contractor	\$ 7,940
2. Light pole maintenance	0
3. Publication & notification charges - (legal)	300
4. PG&E - (electric)	160
5. Santa Clara County collection fee	80
6. Weed Abatement	4,000
7. Town administrative charges	<u>660</u>
TOTAL EXPENSES FOR 2007-2008	\$ 13,140

FISCAL YEAR 2008-2009 REVENUE

1. Fund Balance From 2007-2008	\$ 55,872
2. 2008-2009 Assessment	4,500
3. 2008-2009 Interest	<u>2,000</u>
TOTAL ESTIMATED REVENUE	\$ 62,372

FISCAL YEAR 2008-2009 ESTIMATED EXPENSES

1. Landscape contractor	\$ 7,940
2. Publication and notification charges - (legal)	300
3. Weed abatement	4,000
4. PG&E - (electric)	160
5. Santa Clara County collection fee	80
6. San Jose Water Company – (water)	0
7. Town administrative charges	<u>660</u>
TOTAL ESTIMATED EXPENSES FOR 2008-2009	\$ 13,140
BALANCE TO CARRY FORWARD TO 2009-2010	<u><u>\$ 49,232</u></u>

PART C

**ASSESSMENT ROLL
FISCAL YEAR 2008-2009**

SANTA ROSA HEIGHTS BENEFIT ZONE

Special Assessment No.	Amount of Assessment	Property Description
Lot 1	\$300.00	537-31-001
Lot 2	300.00	537-31-002
Lot 3	300.00	537-31-003
Lot 4	300.00	537-31-022
Lot 5	300.00	537-31-023
Lot 6	300.00	537-31-006
Lot 7	300.00	537-31-007
Lot 8	300.00	537-31-008
Lot 9	300.00	537-31-009
Lot 10	300.00	537-31-010
Lot 11	300.00	537-31-011
Lot 12	300.00	537-31-012
Lot 13	300.00	537-31-013
Lot 14	300.00	537-31-014
Lot 15	300.00	537-31-015
Total Assessment:	\$4,500	

The lines and dimensions of each parcel are those shown on the maps of the County Assessor of the County of Santa Clara and the County assessment roll.

METHOD OF APPORTIONMENT OF ASSESSMENT

The total amount of the assessment was apportioned equally to all the lots within Santa Rosa Heights Benefit Zone of Landscaping and Lighting Assessment District No. 1.

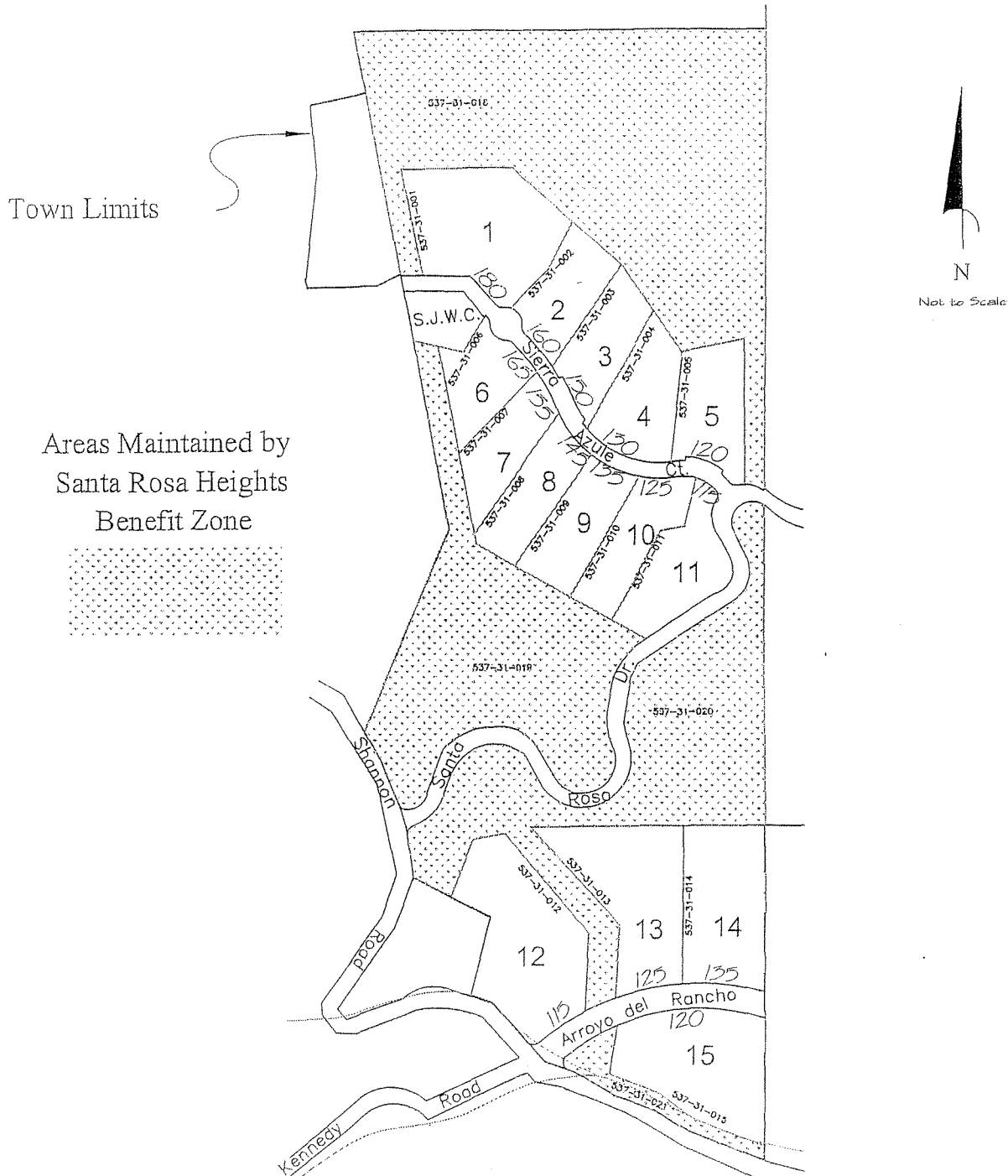
SANTA ROSA HEIGHTS BENEFIT ZONE

PROPERTY OWNERS LIST

537-31-001	Bhatia, Gurmehar S. and Sushma, Trustee
537-31-002	Entin, Bruce L. and Pesia Trustee
537-31-003	Bates, David R.
537-31-022	Paulos, Louis Evangelho
537-31-023	Kannan, Pallipuram V and Shanthi
537-31-006	Hwang, Ming Y. and Jenny
537-31-007	Zohouri, Saeed, Trustee
537-31-008	Kerschbaum, Manfred J. and Marianne S.
537-31-009	Tahmassebi Trust
537-31-010	Meltzer, Clifford B. and Rose C. Trustee
537-31-011	Singh, Jagdeep and Roshni, Trustee
537-31-012	Panchal, Natwarlal M. and Gita M.
537-31-013	Lam, Joseph and Susan P.
537-31-014	Post, Douglas H. & Betty J.
537-31-015	Trapani, Marko J. and Marlene T.

PART D

ASSESSMENT DIAGRAM



Landscaping & Lighting
Assessment District No. 1
SANTA ROSA HEIGHTS BENEFIT ZONE



**Landscaping and Lighting
Assessment District No. 1**

**VASONA HEIGHTS
BENEFIT ZONE**

**Fiscal Year
2008-2009**

ENGINEER'S REPORT

ENGINEER'S REPORT

FISCAL YEAR 2008-2009

LANDSCAPING AND LIGHTING ASSESSMENT DISTRICT NO. 1
(Pursuant to the Landscaping and Lighting Act of 1972)

VASONA HEIGHTS BENEFIT ZONE

Kevin Rohani, Engineer of Work for Landscaping and Lighting Assessment District No. 1-- Vasona Heights Benefit Zone, Town of Los Gatos, Santa Clara County, California, makes this report, as directed by the Town Council, pursuant to Section 22566, et seq. of the Streets and Highways Code (Landscaping and Lighting Act of 1972).

The improvements that are the subject of this report are briefly described as follows:

The maintenance of trees, landscaping, irrigation systems, trail, emergency access, and retaining wall within open space areas, as shown on the approved improvement for Tract No. 8280, Los Gatos, California.

This report consists of four parts, as follows:

- PART A: Plans and specifications for the improvements are filed in the Clerk Department. Although separately bound, the plans and specifications are a part of this report and are included in it by reference.
- PART B: An estimate of the cost of the improvements.
- PART C: An assessment of the estimated cost of the improvements on each benefited parcel within the assessment district, the method by which the Engineer of Work has determined the amount proposed to be assessed against each parcel, and a list of the owners of real property within this assessment district, as shown on the last equalized assessment roll for taxes, or as known to the Clerk Administrator.
- PART D: A diagram showing all of the parcel of real property within this assessment district. The diagram is keyed to Part C by assessment number.

Respectfully submitted,

Kevin Rohani
Interim Director of Parks and Public Works
Engineer of Work

DATE

PART A

FISCAL YEAR 2008-2009

PLANS, SPECIFICATIONS AND REPORTS

VASONA HEIGHTS BENEFIT ZONE

Plans and specifications for the improvements are those prepared by Dillon/Drulias Associates, Landscape Architects, dated April 16, 1990, their job number 8840, pages L1 - L17 and revised planting and irrigation plans as prepared by Greg Ing and Associates, dated November 3, 1992 and revised November 23, 1993. These plans and specifications have been filed separately in the Clerk Department of the Town of Los Gatos and are incorporated in the Report by reference.

PART B
ESTIMATE OF THE COST OF IMPROVEMENTS
FISCAL YEAR 2008-2009
VASONA HEIGHTS BENEFIT ZONE

FISCAL YEAR 2007-2008 REVENUE

1. Fund Balance From 2006-2007	\$ 6,467
2. 2007-2008 Assessment	9,735
3. 2007-2008 Interest	40
TOTAL REVENUE	\$ 16,242

FISCAL YEAR 2007-2008 ESTIMATED EXPENSES

1. Landscape contractor	\$ 4,460
2. Publication & notification charges - (legal)	300
3. Light pole maintenance	0
4. Santa Clara County collection fee	100
5. San Jose Water Company – (water)	2,200
6. Miscellaneous maintenance services	0
7. Town administrative charges	1,430
TOTAL EXPENSES FOR 2007-2008	\$ 8,490

FISCAL YEAR 2008-2009 REVENUE

1. Fund Balance From 2007-2008	\$ 7,752
2. 2008-2009 Assessment	9,735
3. 2008-2009 Interest	40
TOTAL ESTIMATED REVENUE	\$ 17,527

FISCAL YEAR 2008-2009 ESTIMATED EXPENSES

1. Landscape contractor	\$ 4,460
2. Santa Clara County collection fee	100
3. Publication & notification charges - (legal)	300
4. San Jose Water Company - (water)	2,200
5. Town administrative charges	1,430
TOTAL ESTIMATED EXPENSES FOR 2008-2009	\$ 8,490
BALANCE TO CARRY FORWARD TO 2009-2010	\$ 9,037

PART C
ASSESSMENT ROLL
FISCAL YEAR 2008-2009

VASONA HEIGHTS BENEFIT ZONE

Special Assessment No.	Amount of Assessment	Property Description
Lot 1	\$295.00	529-13-056
Lot 2	295.00	529-13-055
Lot 3	295.00	529-13-054
Lot 4	295.00	529-13-053
Lot 5	295.00	529-13-052
Lot 6	295.00	529-13-051
Lot 7	295.00	529-13-049
Lot 8	295.00	529-13-048
Lot 9	295.00	529-13-047
Lot 10	295.00	529-13-046
Lot 11	295.00	529-13-044
Lot 12	295.00	529-13-043
Lot 13	295.00	529-13-042
Lot 14	295.00	529-13-041
Lot 15	295.00	529-13-040
Lot 16	295.00	529-13-039
Lot 17	295.00	529-13-038
Lot 18	295.00	529-13-037
Lot 19	295.00	529-13-036
Lot 20	295.00	529-13-035
Lot 21	295.00	529-13-060
Lot 22	295.00	529-13-061
Lot 23	295.00	529-13-032
Lot 24	295.00	529-13-031
Lot 25	295.00	529-13-030
Lot 26	295.00	529-13-029
Lot 27	295.00	529-13-028
Lot 28	295.00	529-13-063
Lot 29	295.00	529-13-062
Lot 30	295.00	529-13-022
Lot 31	295.00	529-13-021
Lot 32	295.00	529-13-058
Lot 33	295.00	529-13-058
Total Assessment:	\$9,735.00	

METHOD OF APPORTIONMENT OF ASSESSMENT

The lines and dimensions of each parcel are those shown on the maps of the County Assessor of the County of Santa Clara and the County assessment roll.

The total amount of the assessment was apportioned equally to all the lots within Vasona Heights Benefit Zone of Landscaping and Lighting Assessment District No. 1.

VASONA HEIGHTS BENEFIT ZONE
PROPERTY OWNERS LIST

529-13-021	Littman, Peter
529-13-022	Levenson, Linda, Yelensky Alan Trustee, Ltd.
529-13-028	Potter, Keith and Sue
529-13-029	Dion, Thomas M. and Carrie A.
529-13-030	Murray, Harry G. and Ursula F. Trustee
529-13-031	Susan Thompson
529-13-032	Fisk, Roy W. and Lynn M.
529-13-035	David and Claudia Morton
529-13-036	Lynn, Kathleen M.
529-13-037	Kemp, David Trustee, Et Al
529-13-038	Gavin, James A and Kim
529-13-039	Willey, Thomas and Margaret
529-13-040	Jordan, Peter L. and Sandra L.
529-13-041	Smart, John A. and Beth A.
529-13-042	Babalis, Peter G.
529-13-043	Smedt, Rodney C./Kathleen E.
529-13-044	Cala, Salvatore A. and Rosemarie J.
529-13-046	Saggese, Kathleen
529-13-047	Panda, Bhanu and Dipti
529-13-048	Mui, Rudy W. and Woo, Shirley Y. Trustee
529-13-049	Erdei, Nicolae M., Jr.. Et Al
529-13-051	Splitter, Klinberg Family
529-13-052	Caldwell 2001 Trust
529-13-053	Miller, Eric C. and Maria K.
529-13-054	Poate, Edward W. and Kimberly

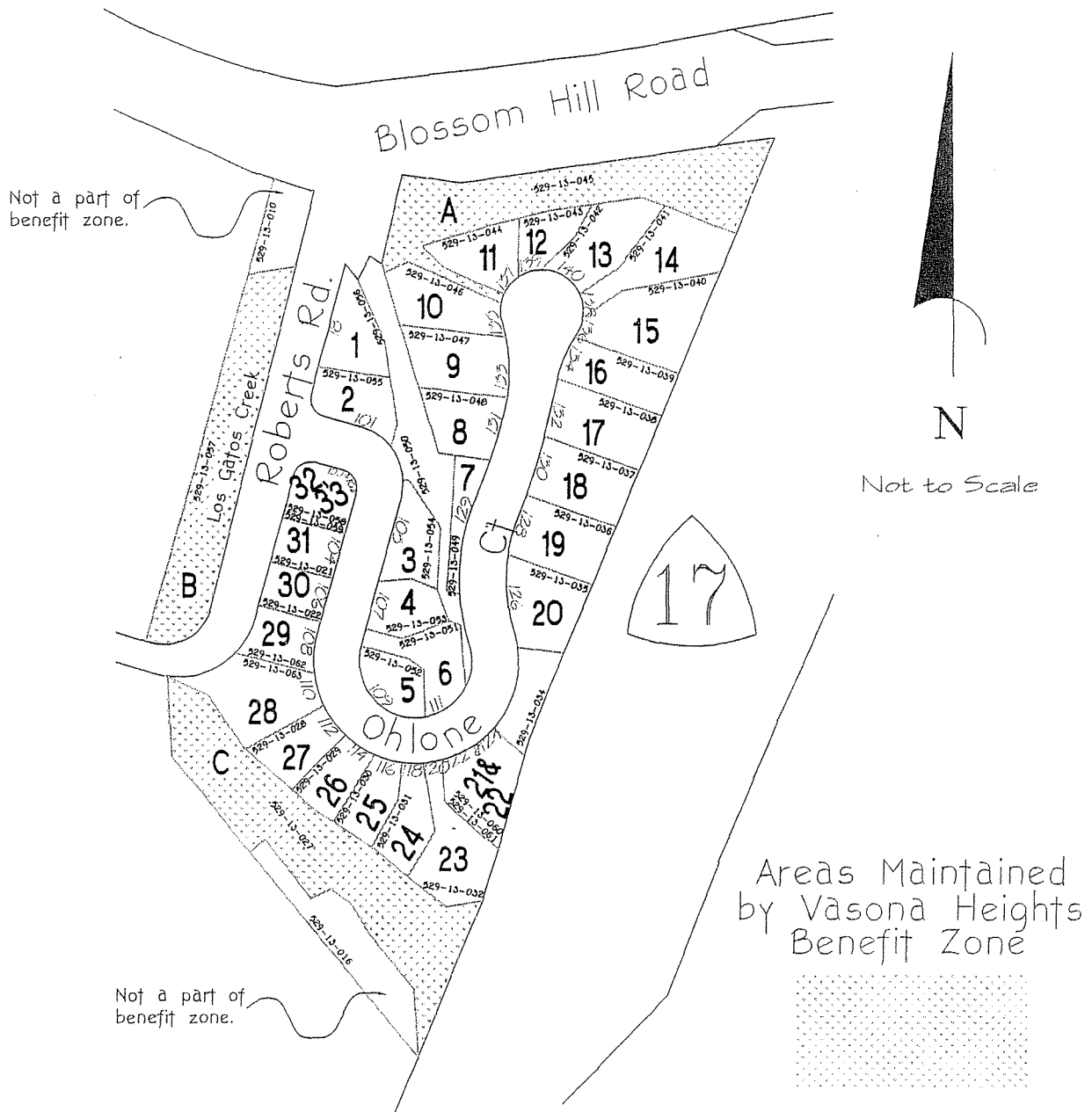
VASONA HEIGHTS BENEFIT ZONE

PROPERTY OWNERS LIST


529-13-055	Whalen, Cathlyn
529-13-056	Bode, Jon and Julee
29-13-058	Montgomery, Michael
529-13-059	Anderson, Marilyn J., Et Al
529-13-060	Christian, Marilyn
529-13-061	Halpin, Tim and Sherri
529-13-062	Anders Family Trust
529-13-063	Samara, Majeed S. and Suzanne Trustee

PART D

ASSESSMENT DIAGRAM



LANDSCAPING AND LIGHTING ASSESSMENT DISTRICT NO. 1 Vasona Heights Benefit Zone



**Landscaping and Lighting
Assessment District No. 1**

**HILLBROOK
BENEFIT ZONE**

**Fiscal Year
2008-2009**

ENGINEER'S REPORT

ENGINEER'S REPORT

FISCAL YEAR 2008-2009

LANDSCAPING AND LIGHTING ASSESSMENT DISTRICT NO. 1

(Pursuant to the Landscaping and Lighting Act of 1972)

HILLBROOK BENEFIT ZONE

Kevin Rohani, Engineer of Work for Landscaping and Lighting Assessment District No. 1--Hillbrook Benefit Zone, Town of Los Gatos, Santa Clara County, California, makes this report, as directed by the Town Council, pursuant to Section 22566, et seq. of the Streets and Highways Code (Landscaping and Lighting Act of 1972).

The improvements that are the subject of this report are briefly described as follows:

The maintenance of trees, landscaping, irrigation systems, hardscape and fences as currently exist on APN: 523-11-028, located at the southeast corner of Blossom Hill Road and Hillbrook Drive, Los Gatos, California.

This report consists of four parts, as follows:

- PART A: Diagram of Existing Improvements.
- PART B: An estimate of the cost of the improvements.
- PART C: An assessment of the estimated cost of the improvements on each benefited parcel within the assessment district, the method by which the Engineer of Work has determined the amount proposed to be assessed against each parcel, and a list of the owners of real property within this assessment district, as shown on the last equalized assessment roll for taxes, or as known to the Clerk Administrator.
- PART D: A diagram showing all of the parcel of real property within this assessment district. The diagram is keyed to Part C by assessment number.

Respectfully submitted,

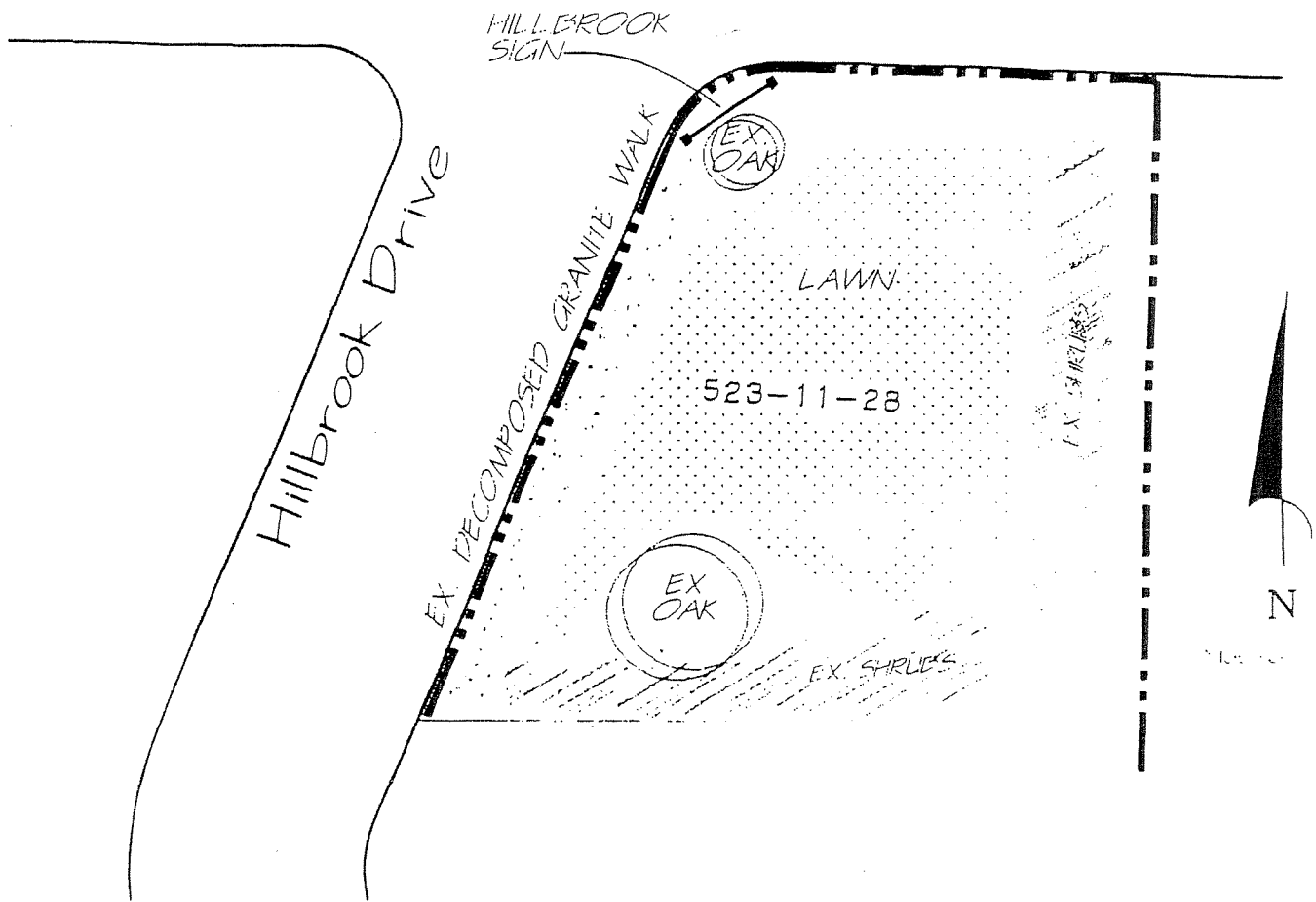
Kevin Rohani
Interim Director of Parks and Public Works
Engineer of Work

DATE

PART A

Existing Improvements to be Maintained

Blossom Hill Road



Landscaping & Lighting
Assessment District No.1

Hillbrook Benefit Zone

PART B
ESTIMATE OF THE COST OF IMPROVEMENTS
FISCAL YEAR 2008-2009
HILLBROOK DRIVE BENEFIT ZONE

FISCAL YEAR 2007-2008 REVENUE

1. Fund Balance From 2006-2007	\$ 10,021
2. 2007-2008 Assessment	1,700
3. 2007-2008 Interest	300
TOTAL REVENUE	\$ 12,021

FISCAL YEAR 2007-2008 ESTIMATED EXPENSES

1. Landscape contractor	\$ 3,110
2. Light pole maintenance	0
3. Publication & notification charges - (legal)	300
4. Santa Clara County collection fee	20
5. PG&E - (electric)	400
6. San Jose Water Company - (water)	1,300
7. Town administrative charges	250
TOTAL EXPENSES FOR 2007-2008	\$ 5,380

FISCAL YEAR 2008-2009 REVENUE

1. Fund Balance From 2007-2008	\$ 6,641
2. 2008-2009 Assessment	1,700
3. 2008-2009 Interest	250
TOTAL ESTIMATED REVENUE	\$ 8,591

FISCAL YEAR 2008-2009 ESTIMATED EXPENSES

1. Landscape contractor	\$ 3,110
2. Light pole maintenance	0
3. Publication & notification charges - (legal)	300
4. Santa Clara County collection fee	20
5. PG&E - (electric)	400
6. San Jose Water Company - (water)	1,300
7. Town administrative charges	250
TOTAL ESTIMATED EXPENSES FOR 2008-2009	\$ 5,380
BALANCE TO CARRY FORWARD TO 2009-2010	\$ 3,211

PART C
ASSESSMENT ROLL
FISCAL YEAR 2008-2009

HILLBROOK BENEFIT ZONE

Special Assessment No.	Amount of Assessment	Property Description
Lot 1	\$50.00	523-11-027
Lot 2	50.00	523-11-026
Lot 3	50.00	523-11-025
Lot 4	50.00	523-11-024
Lot 5	50.00	523-11-023
Lot 6	50.00	523-11-022
Lot 7	50.00	523-11-021
Lot 8	50.00	523-11-020
Lot 9	50.00	523-11-019
Lot 10	50.00	523-11-018
Lot 11	50.00	523-07-030
Lot 12	50.00	523-07-029
Lot 13	50.00	523-07-028
Lot 14	50.00	523-07-027
Lot 15	50.00	523-07-026
Lot 16	50.00	523-07-025
Lot 17	50.00	523-07-024
Lot 18	50.00	523-07-023
Lot 19	50.00	523-07-022
Lot 20	50.00	523-07-021
Lot 21	50.00	523-07-020
Lot 22	50.00	523-07-019
Lot 23	50.00	523-07-018
Lot 24	50.00	523-07-017
Lot 25	50.00	523-07-016
Lot 26	50.00	523-07-015
Lot 27	50.00	523-07-014
Lot 28	50.00	523-07-013
Lot 29	50.00	523-07-012
Lot 30	50.00	523-07-011
Lot 31	50.00	523-07-010
Lot 32	50.00	523-07-009
Lot 33	50.00	523-07-008
Lot 34	50.00	523-07-007
Total Assessment:	\$1,700	

**ASSESSMENT ROLL
FISCAL YEAR 2008-2009**

HILLBROOK BENEFIT ZONE

The lines and dimensions of each parcel are those shown on the maps of the County Assessor of the County of Santa Clara and the County assessment roll.

METHOD OF APPORTIONMENT OF ASSESSMENT

The total amount of the assessment was apportioned equally to all the lots within Landscaping and Lighting Assessment District No. 1--Hillbrook Benefit Zone.

HILLBROOK BENEFIT ZONE

PROPERTY OWNERS LIST

523-11-027	Braddi, Louis J., Jr. and Joan N, Trustee
523-11-026	Cordell, Robert Q., II
523-11-025	Fallon, Donald J.;
523-11-024	Wheldon, James M. and Raymonde M., Trustee
523-11-023	Parham, Eric S. and Amy K
523-11-022	Sprague, Margaret L., Trustee, Et Al
523-11-021	Rubenstein, Charles B.
523-11-020	Frey, William A. and Lea F., Trustee
523-11-019	Sprintz Michael and Mildred
523-11-018	Pearson, Karl M., Jr. and Lorelda M.
523-07-030	Cusick, Joseph D. and Kathryn V., Trustee
523-07-029	Allari, Donard L. and Mary E.
523-07-028	Ruhle, Philip G. and Nancy A., Trustee
523-07-027	Spiteri, Ralph J. & La Verne C.
523-07-026	McCoy, Jerome K. and Sheryl D.
523-07-025	Jin, Robert and Lisa H.
523-07-024	Harwood, Michael and Elizabeth
523-07-023	Lackovic, Colette
523-07-022	Fagan, Anthony R. and Susanne D.
523-07-021	Schneider, John O. and Condi Michaela
523-07-020	Biller, Jason and Jenny
523-07-019	Bond, Joann G. Trustee
523-07-018	Sautter, Grace E., Trustee
523-07-017	Kenehan, Glenn and Marta
523-07-016	Raynaud, Joseph B. and Theresa C., Trustee
523-07-015	Kirk, Reuel J. and Margaret A.
523-07-014	Steele, Charles C., Jr. and Nancy J., Trustee

HILLBROOK BENEFIT ZONE

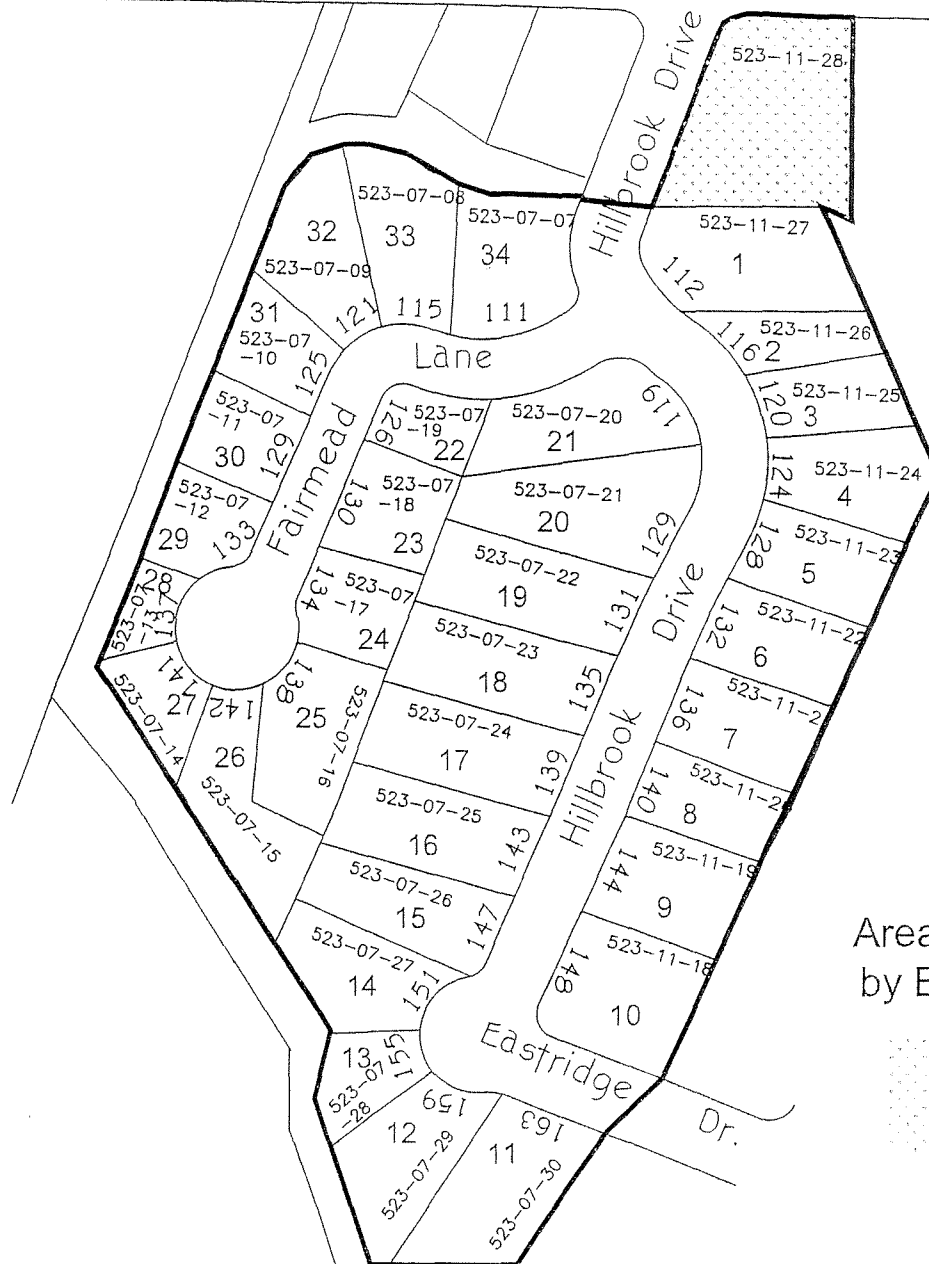
PROPERTY OWNERS LIST

523-07-013	Easley, Thomas E. and Imagene
523-07-012	Vasconi, Anthony and Elena
523-07-011	Workman, Dale S. and Bonnie J.
523-07-010	Vossen, Stephen
523-07-009	Bergkamp, James and Kimberly
523-07-008	Desantis, Justin Trustee
523-07-007	Schneider, Linda V.

PART D

Assessment Diagram

Blossom Hill Road



Not to Scale

Area Maintained
by Benefit Zone

Landscaping & Lighting
Assessment District No. 1
HILLBROOK BENEFIT ZONE



**Landscaping and Lighting
Assessment District No. 2**

**GEMINI COURT
BENEFIT ZONE**

**Fiscal Year
2008-2009**

ENGINEER'S REPORT

ENGINEER'S REPORT

FISCAL YEAR 2008-2009

LANDSCAPING AND LIGHTING ASSESSMENT DISTRICT NO. 2

(Pursuant to the Landscaping and Lighting Act of 1972)

GEMINI COURT BENEFIT ZONE

Kevin Rohani, Engineer of Work for Landscaping and Lighting Assessment District No. 2, Town of Los Gatos, Santa Clara County, California, makes this report, as directed by the Town Council, pursuant to Section 22566, et seq. of the Streets and Highways Code (Landscaping and Lighting Act of 1972).

The improvements that are the subject of this report are briefly described as follows:

The maintenance of trees, landscaping, irrigation systems, lighting, sound wall and fences as shown on the approved improvement and landscape plans for Tract No. 8439, Los Gatos, California.

This report consists of four parts, as follows:

- PART A: Plans and specifications for the improvements are filed in the Clerk Department. Although separately bound, the plans and specifications are a part of this report and are included in it by reference.
- PART B: An estimate of the cost of the improvements.
- PART C: An assessment of the estimated cost of the improvements on each benefited parcel within the assessment district, the method by which the Engineer of Work has determined the proposed assessment against each parcel, and a list of the owners of real property within this assessment district, as shown on the last equalized assessment roll for taxes, or as known to the Clerk Administrator.
- PART D: A diagram showing all of the parcels of real property within this assessment district. The diagram is keyed to Part C by assessment number.

Respectfully submitted,

KEVIN ROHANI
Interim Director of Parks and Public Works
Engineer of Work

DATE

PART A

FISCAL YEAR 2008-2009

PLANS, SPECIFICATIONS AND REPORTS

GEMINI COURT BENEFIT ZONE

Plans and specifications for the improvements are those prepared by Greg G. Ing, and Associates, dated September 14, 1990, their job number 9031. These plans and specifications have been filed separately in the Clerk Department of the Town of Los Gatos and are incorporated in the Report by reference.

PART B
ESTIMATE OF THE COST OF IMPROVEMENTS
FISCAL YEAR 2008-2009
GEMINI COURT BENEFIT ZONE

FISCAL YEAR 2007-2008 REVENUE

1. Fund Balance From 2006-2007	\$ 7,153
2. 2007-2008 Assessment	4,140
3. 2007-2008 Interest	150
TOTAL REVENUE	\$ 11,443

FISCAL YEAR 2007-2008 ESTIMATED EXPENSES

1. Landscape contractor	\$ 2,430
2. Publication & notification charges (legal)	300
3. Santa Clara County collection fee	40
4. PG&E - (electric)	320
5. Light pole maintenance	200
6. San Jose Water Company - (water)	1,100
7. Town administrative charges	610
TOTAL EXPENSES FOR 2007-2008	\$ 5,000

FISCAL YEAR 2008-2009 REVENUE

1. Fund Balance From 2007-2008	\$ 6,443
2. 2008-2009 Assessment	4,140
3. 2008-2009 Interest	150
TOTAL ESTIMATED REVENUE	\$ 10,733

FISCAL YEAR 2008-2009 ESTIMATED EXPENSES

1. Landscape contractor	\$ 2,430
2. Publication & notification charges	300
3. Santa Clara County collection fees	40
4. PG&E - (electric)	320
5. Light Pole Maintenance	200
6. San Jose Water Company - (water)	1,100
7. Town administrative charges	610
TOTAL ESTIMATED EXPENSES FOR 2008-2009	\$ 5,000
BALANCE TO CARRY FORWARD TO 2009-2010	<u>\$ 5,733</u>

PART C

ASSESSMENT ROLL FISCAL YEAR 2008-2009

GEMINI COURT BENEFIT ZONE

Special Assessment No.	Amount of Assessment	Property Description
Lot 1	\$230.00	567-64-051
Lot 2	230.00	567-64-050
Lot 3	230.00	567-64-049
Lot 4	230.00	567-64-048
Lot 5	230.00	567-64-047
Lot 6	230.00	567-64-046
Lot 7	230.00	567-64-045
Lot 8	230.00	567-64-044
Lot 9	230.00	567-64-043
Lot 10	230.00	567-64-042
Lot 11	230.00	567-64-041
Lot 12	230.00	567-64-040
Lot 13	230.00	567-64-039
Lot 14	230.00	567-64-038
Lot 15	230.00	567-64-037
Lot 16	230.00	567-64-036
Lot 17	230.00	567-64-035
Lot 18	230.00	567-64-034
Total Assessment:	\$4,140.00	

The lines and dimensions of each parcel are those shown on the maps of the County Assessor of the County of Santa Clara and the County assessment roll.

METHOD OF APPORTIONMENT OF ASSESSMENT

The total amount of the assessment was apportioned equally to all the lots within the Gemini Court Benefit Zone of Landscaping and Lighting Assessment District No. 2.

GEMINI COURT BENEFIT ZONE

PROPERTY OWNERS LIST

567-64-051	Baker, Kenneth, Trustee, et. al
567-64-050	Mogannam, Evelyn E. Trustee
567-64-049	Morgan, Robert G. Jr. and Jeanne Hiatt-Morgan
567-64-048	DeGrange, Steven & Sinmei, Trustee
567-64-047	Lau, Steven and Hwang Jane T.
567-64-046	McCanny, James
567-64-045	Guha, Angshuman and Atreyee
567-64-044	Davidson Living Trust
567-64-043	Lee, Raymond W., Trustee, Et al
567-64-042	Rapisarda, Fred and Linda
567-64-041	Gauptman, Yelena Trustee
567-64-040	KSJ, Inc.
567-64-039	Scoggin, Michael D., Et Al
567-64-038	Serrano, Francisco J.
567-64-037	Fliss, John R. and Sheri L. Blake
567-64-036	Wells, Clifford E., Jr. and Nancy A.
567-64-035	Kim Sung, Dam and Hae Ran
567-64-034	Powers, Richard J. And Shelly A.

PART D

Assessment Diagram



*Landscaping and Lighting
Assessment District No. 2
Gemini Court Benefit Zone*